



F1.1: Advance direction sign



F1.2: Advance direction sign (round about)



F1.3: Advance direction sign (highway)



F2.1: Advance direction sign



F2.1: Advance direction sign (round about)



F4: Advance direction sign for each lane



F4: Advisory sign for detour



F2.3: Advance direction sign (highway)



F4.2: Advisory sign for detour




F7.2: Information for driving lanes



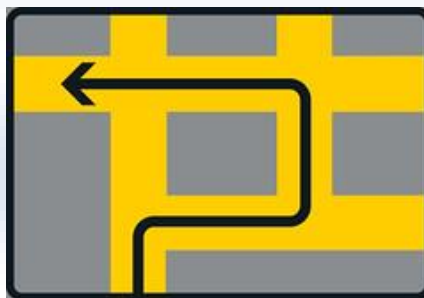
F7.3: Information for driving lanes




F7.1: Information for driving lanes



F5: Detour



F6: Route to be followed




F7.4: Information for driving lanes




**F8.1: End of lane**



**F8.2: End of lane**



**F7.5: Information for driving lanes**



**F7.6: Information for driving lanes**



F9: Direction sign  
(places in target)



F10: Advance direction  
sign (above the lane)



F11: Advance direction  
sign (above the lane)



F12: Exit sign  
(above the lane)



F13: Direction sign



F14: Exit sign



F15: Advisory sign for  
detour



F16: Location sign



F17: Advance location  
sign



F18.1: Direction sign showing park and ride facilities



F18.4: Direction sign showing park and ride facilities



F19: Direction sign for pedestrians



F21.1: Direction sign for cyclists



F21.1: Name of the place for cyclists



F18.2: Direction sign showing park and ride facilities



F18.5: Direction sign showing park and ride facilities



F20.1: Direction sign for cyclists



F21.1: Direction sign for cyclists



F18.3: Direction sign showing park and ride facilities



F20.2: Direction sign for pedestrians and cyclists



F21.1: Direction sign for cyclists



F24.1: No trough road (dead end)



F24.2: No trough road (dead end)



F24.3: No trough road (cyclists can drive through)



F25: Recommended maximum speed



F26: Sign showing distances



F27.1: Name of the place (town name)



F27.1: Name of the water area



F28: E-Road number  
(international road)



F29: Primary road  
number



F30: Secondary road  
number



F30: Regional road  
number



F31: Ordinary road  
number (other public  
road)



F32: Number of ring road



F34: Number of exit



F35: Direction to the  
road number



F36: Reserve route



**F37: Symbol of motorway**



**F38: Symbol of motor traffic highway**



**F39: Symbol of airport**



**F40: Symbol of ferry**



**F41: Symbol of passenger terminal**



**F42: Symbol of cargo harbour**



**F43: Symbol of cargo terminal**



**F44: Symbol of industrial area**



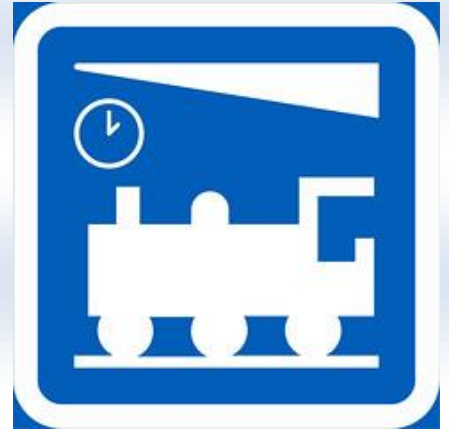
**F45: Symbol of large retail market**



**F46.1: Symbol of parking lot area**



**F46.2: Symbol of parking hall**



**F47: Symbol of train station**



**F48: Symbol of bus station**



**F49: City center**



**F50: Symbol of route for special vehicles**



**F51: Route for transport of dangerous goods**



**F52: Route for pedestrians**



**F53: Route for handicapped**



**F54.1: Overpass or underpass with stairs**



**F54.2: Overpass or underpass with stairs**



**F55.1: Overpass or underpass without stairs**



**F55.2: Overpass or underpass without stairs**



**F55.3: Overpass or underpass without stairs**



**F55.4: Overpass or underpass without stairs**



**F56.1: Emergency exit**



**F56.2: Emergency exit**



**F57.1: Direction of emergency exit**



**F57.2: Direction of emergency exit**

